



Canadian Geography Lapbook Pieces



Canada's
Capital
City



The C.P.R.



Map of Canada



Canada's National Anthem

Canada's
Official
Languages



Our
Canadian
Flag

Canada's Industries



Canada's Resources



Canada's National Animal



Copper




Nickel



Platinum



Gold



Canada's
Motto



Canadian Money
Symbols

These lapbook pieces could be used in many different ways:

To create a Lapbook

To add to Notebooking pages to make a Lap N' Note

As part of a larger project

I hope that these lapbook pieces will help you as you study Canada.

Here are just a few suggestions of how you could use them:

Canada's Capital City - research and find out about this city, about the parliament buildings and when it became Canada's capital.

CPR - was instrumental in uniting Canada. Find out more about the CPR.

Map of Canada - you may want to mark each province and provincial capitals, as well as the important bodies of water that border our country.

Learn about our National Anthem. Learn to sing it.

When did Canada institute 2 official languages?

Research and learn about the RCMP.

Find out about our flag. Did we always have the maple leaf? What was our flag before?

Name a few of Canada's Industries. Find out more about one or all of these.

What is Canada's national animal? Why do you think it is?

Here are just a few of Canada's resources. Learn more about these resources and where they are found.

What is Canada's motto? Does it make sense to you?

What are the symbols on Canadian money? You might want to research why these have become symbols of Canada.

Thanks to those who provided the images: Wikipedia, www.Clker.com , www.sxc.hu and geography.about.com