



B is for Blue Planet: An Earth Science Alphabet By Ruth Strother

**A-Z Notebook Pages
blank and with images**


Creative Homeschool Mom
www.creativehomeschoolmom.blog
Created by
Natalie Sing




Educational Resources by Natalie Sing is licensed under
a Creative Commons Attribution-NonCommercial 4.0
International License.



A is for _____




A is for _____






B is for _____

B is for _____






C is for _____



C is for _____






D is for _____




D is for _____





E is for _____




E is for _____






F is for _____

F is for _____






G is for _____




G is for _____






H is for _____

H is for _____






I is for _____




I is for _____






J is for _____



J is for _____






K is for _____




K is for _____






L is for _____




L is for _____





M is for _____


M is for _____





N is for _____

N is for _____




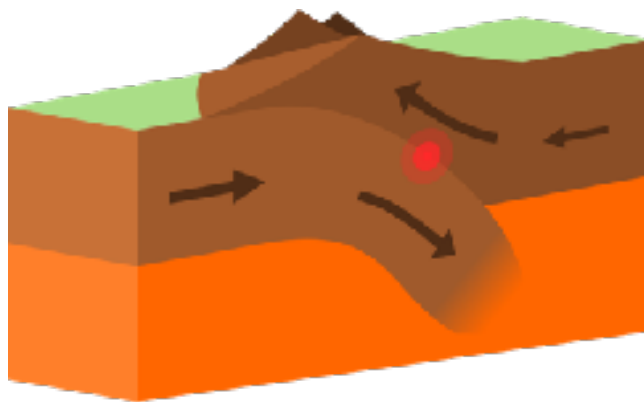


O is for _____



O is for _____





P is for _____


P is for _____






Q is for _____

Q is for _____






R is for _____



R is for _____





S is for _____

S is for _____




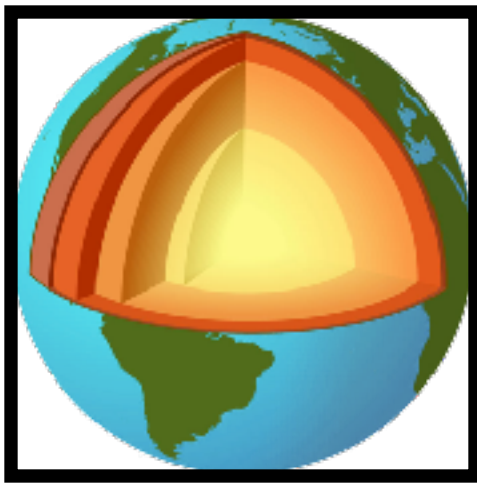


T is for _____




T is for _____





U is for _____


U is for _____







V is for _____

V is for _____







W is for _____




W is for _____





X is for _____

X is for _____




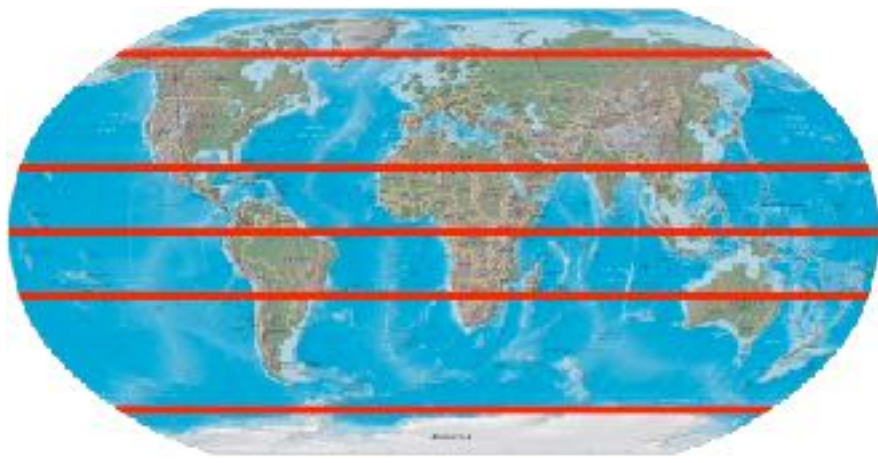


Y is for _____




Y is for _____





Z is for _____

Z is for _____



Bibliography of Creative Commons Images

A is for Amber - By Brocken Inaglory (Own work) [CC BY-SA 3.0 (<http://creativecommons.org/licenses/by-sa/3.0>) or GFDL (<http://www.gnu.org/copyleft/fdl.html>)], via Wikimedia Commons

B is for Blue Planet - By Reto Stöckli (land surface, shallow water, clouds) Robert Simmon (enhancements: ocean color, compositing, 3D globes, animation) Data and technical support: MODIS Land Group; MODIS Science Data Support Team; MODIS Atmosphere Group; MODIS Ocean Group Additional data: USGS EROS Data Center (topography); USGS Terrestrial Remote Sensing Flagstaff Field Center (Antarctica); Defense Meteorological Satellite Program (city lights). (<http://visibleearth.nasa.gov/view.php?id=57723>) [Public domain], via Wikimedia Commons

C is for Coral Reef - By Toby Hudson (Own work) [CC BY-SA 3.0 (<http://creativecommons.org/licenses/by-sa/3.0>) or GFDL (<http://www.gnu.org/copyleft/fdl.html>)], via Wikimedia Commons

D is for Desert - By Shayantani Sarkar (Own work) [CC BY-SA 3.0 (<http://creativecommons.org/licenses/by-sa/3.0>)], via Wikimedia Commons

E is for Earthquake - By Claudio Núñez (originally posted to Flickr as _MG_3277) [CC BY-SA 2.0 (<http://creativecommons.org/licenses/by-sa/2.0>)], via Wikimedia Commons

F is for Fossils - By Michael Popp [CC0], via Wikimedia Commons

G is for Glacier - By David (Upsala Glacier up Close) [CC BY 2.0 (<http://creativecommons.org/licenses/by/2.0>)], via Wikimedia Commons

H is for Hurricane - By NOAA [Public domain], via Wikimedia Commons

I is for Igneous Rock - By Zureks (Own work) [GFDL (<http://www.gnu.org/copyleft/fdl.html>), CC-BY-SA-3.0 (<http://creativecommons.org/licenses/by-sa/3.0/>) or CC BY-SA 2.5-2.0-1.0 (<http://creativecommons.org/licenses/by-sa/2.5-2.0-1.0>)], via Wikimedia Commons

J is for Jurassic - By Gerhard Boeggemann (File was sent by Gerhard Boeggemann. Gallery) [CC BY-SA 2.5 (<http://creativecommons.org/licenses/by-sa/2.5>)], via Wikimedia Commons

K is for Karst - By The original uploader was Ian mckenzie at English Wikipedia (Transferred from en.wikipedia to Commons.) [CC BY-SA 2.5 (<http://creativecommons.org/licenses/by-sa/2.5>)], via Wikimedia Commons

L is for Landforms - By Adrian Pingstone (Arpingstone) (Own work) [Public domain], via Wikimedia Commons

M is for Moon - https://pixabay.com/p-893268/?no_redirect

N is for Northern Lights - By Greenland Travel (Northern lights in Greenland) [CC BY 2.0 (<http://creativecommons.org/licenses/by/2.0>)], via Wikimedia Commons

O is for Oil - https://pixabay.com/p-106913/?no_redirect

P is for Plate Tectonics - By domdomegg (Own work) [CC BY 4.0 (<http://creativecommons.org/licenses/by/4.0>)], via Wikimedia Commons

Q is for Quicksand - By Hughesdarren (Own work) [CC BY-SA 4.0 (<http://creativecommons.org/licenses/by-sa/4.0>)], via Wikimedia Commons

R is for Rainforest - By Michael Cory from Brooklyn, USA (rain/forest) [CC BY 2.0 (<http://creativecommons.org/licenses/by/2.0>)], via Wikimedia Commons

T is for Tides - By Adityamadhav83 (Own work) [CC BY-SA 3.0 (<http://creativecommons.org/licenses/by-sa/3.0>)], via Wikimedia Commons

U is for Upper Mantle - By Original Mats Halldin Vectorization: Chabacano (File:Jordens inre.jpg) [GFDL (<http://www.gnu.org/copyleft/fdl.html>) or CC-BY-SA-3.0 (<http://creativecommons.org/licenses/by-sa/3.0/>)], via Wikimedia Commons

V is for Volcanoes - By Alcinoe Calahorrano (U.S. Geological Survey) [Public domain], via Wikimedia Commons

W is for Water Cycle - Eithne Darcy - <https://www.flickr.com/photos/125127911@N06/14569332414/in/dateposted/#comments>

X is for Xylem - McKDandy [CC BY 2.5 (<http://creativecommons.org/licenses/by/2.5>)], via Wikimedia Commons

Y is for Yellowstone (Old Faithful) - CyberCop [CC BY 3.0 (<http://creativecommons.org/licenses/by/3.0>)], via Wikimedia Commons

Z is for Zones - By User:Cburnett (Image:World-map-2004-cia-factbook-large-2m.jpg) [GFDL (<http://www.gnu.org/copyleft/fdl.html>) or CC-BY-SA-3.0 (<http://creativecommons.org/licenses/by-sa/3.0/>)], via Wikimedia Commons